

Concept for Hierarchical and Distributed Processing of Area Based Triggers*

S. D. Hermann, G. Schäfer, A. Wolisz
Telecommunication Networks Group, TU Berlin
Einsteinufer 25, 10587 Berlin, Germany
Email: [hermann, schaefer, wolisz]@tkn.tu-berlin.de

M. Lipka
Com MN PG NT AM1, Siemens AG,
81617 München, Germany
Email: michael.lipka@siemens.com

Abstract

Area based triggers denote notifications being generated if a mobile client changes its spatial relation to a defined area, e.g. if it enters or leaves it. By these triggers, new valuable services can be provided for mobile users.

One of the main challenges is to design a suited approach for the computation of the triggers based on the defined areas and the current whereabouts of the mobile clients. With a rising number of areas and participants of these services, the need for a scalable solution to process the triggers emerges.

This paper examines a new approach for the distributed, hierarchical processing of area based triggers based on the aggregation and segregation of both triggers and the setup messages requesting the services in a carrier access network.

We investigate the signaling effort and computational complexity of the approach based on the required effort for an emerging position update of a mobile client in the network. The results are compared analytically with two other approaches, a centralized and a hierarchical one. Our analysis shows that our approach leads to a superior performance in terms of the effort for signaling and computation.

1 Introduction

By *location based services* (LBS) [2] [13], users with mobile (wireless) smart and transportable devices can be provided with useful services and information which is related to their current positions.

The *area based services* (ABS) systems being currently envisaged are targeting a new type of application. In the upcoming years, service providers will have the possibility

to set up services in a defined geographical area or to distribute information (e.g. warnings) to it. Special interest lies in mechanisms to detect changes of the spatial relation of *mobile clients* (MCs) to the areas. A wide variety of new services can be implemented if special event notifications can be generated for a provider when a client enters, leaves or resides in an area. These notifications are denoted *area based triggers* (ABT).

With currently specified and standardized solutions for LBS, it is hardly possible to efficiently realize the envisaged ABS. LBS provide services based on the identifier (ID) of a single MC. Therefore, it requires the movement tracking of all MCs in order to enable service provisioning based on the area in which the clients reside. An obvious drawback is that the tracking of all MCs leads to a high network load for its signaling.

Additional problems arise when the ABTs have to be computed. In general, two different kinds of information are required for this. First, the location of every MC in the geographic territory being covered by the network is needed. Second, the information about all requested areas is required. In order to generate the triggers, a comparison of the whereabouts of the MCs with the borders of the areas must continuously be performed, which requires immense computing resources. Someone can easily imagine that this mechanism is quite inefficient and does not provide scalability for a large amount of requests and MCs in the network if the comparison should be performed by one central entity in the network.

The other extreme, a processing of the area requests close to (or in) the base stations of an access network, i.e. an excessive copying and forwarding of the requests to all involved systems, could be used for the distribution of the computational effort. But this method would lead to a significantly increased signaling overhead for the distribution of the requests and the intersystem communication of last MC whereabouts, especially if requested areas are covered by several systems.

Three main challenges are thus encountered and have to be overcome:

*This work has been partially supported by Siemens AG, ICM N PG SP RC in the context of the project "Routing to Geographical Addresses in Vertical Networks/ABT"

- An efficient and scalable way is required for the processing of updated position information and area requests
- The mechanism should be distributable to different entities in the network
- The signaling of the position information introduces a high network load. The mechanism should be designed in such a manner that it reduces the signaling amount

In the next section, we review related mechanisms that can be utilized for processing of ABTs. In section 3, we present our new approach for the computation of ABTs which is based on a distributed algorithm. It hierarchically processes area requests and position updates in an access network being divided into several processing stages. The approach is intended for an overlay usage in carrier access networks for e.g. UMTS, GSM or WLAN integrated in a wide area mobile communications network. Section 4 describes an evaluation of the approach that is based on a probabilistic analysis. We determine probabilities for the distribution of requests for rectangular service areas to the different stages, and with these probabilities we calculate the resulting effort for signaling and computation for three alternative approaches. We show that the performance gains to be achieved with our approach are mainly influenced by the distribution of the requested area sizes. In section 5, we discuss the performance of the three analyzed approaches for parameters that have been obtained from the literature on location based services and existing technologies. Section 6 contains our conclusions and gives an outlook to the next steps of our ongoing work.

2 Related Work

In this section, we present approaches for the processing of ABTs and related mechanisms which could be principally applied to the problem.

A familiar task in wireless communication systems dealing with the detection and processing of area related triggers is performed by the mobility management mechanisms for *paging* of mobile clients [4]. For this, several adjacent radio cells are grouped to location areas (LAs). Each time a MCs crosses the boundaries of a LA, the transmission of a location update message is triggered, causing a registration of the new location in the mobility management entities. During the past years, multiple improvements have been analyzed, a survey is presented e.g. in [16]. To reduce the signaling and processing effort, the maintenance of the location information is usually done in a hierarchical manner, e.g. by assigning several LAs to one visitor location register (VLR) and several VLRs to one home location register in GSM [12].

Concerning the applicability of these approaches to the processing of area based triggers, it first has to be noted that the mobility management mechanisms are designed for the optimal tradeoff between paging and registration rates and have no facilities for the distribution and processing of dynamically requested areas. In comparison with the areas being envisaged for area based trigger processing, the granularity of location areas for the purpose of paging is usually rather rough. Furthermore, the processing effort for a boundary crossing detection consists of either a simple comparison of the location area ID being announced over the broadcast control channel with the location area ID currently stored in the mobile terminal, or some slightly more elaborate computation (see [6] for a survey of techniques). Therefore, this task can be performed independently by the mobile clients without requiring a substantial effort [15]. Compared to this, processing of area based triggers is a far more demanding task, as a potentially high number of geographic areas of varying sizes will have to be checked by some entity during movement of a mobile client. Approaches developed for paging can thus not be regarded as sufficient for area based trigger processing.

Location enabling servers (LES) [14] are specifically designed for the provisioning of area based services. An LES is installed by a cellular operator (i.e. carrier) for its access networks. The location information of mobile clients is continuously transmitted to the server and mapped to a suited coordinate system. A second component, the so-called *geo information system* (GIS) stores the location based information related to its area of operation, e.g. the coordinates of points of interest and service areas. The LES utilizes the information of both client position and entries in an assigned GIS to offer appropriate services and information. Currently, the LES has no explicit facility for the processing of area based triggers.

Location alert trigger (LAT) servers [11] offer customers who want to make use of LBS the ability to specify trigger conditions in LBS applications. These conditions are submitted to a so-called LAT server and stored by it. The positions of MCs are transmitted by the carriers in form of traffic data to the server which translates the data into geographical coordinates. This is achieved with appropriate information about the network, called site data. After having performed this additional processing step, the server is able to compare the location information with the requested areas and sends notifications or performs other actions if a trigger condition is fulfilled.

Although not being especially designed for this purpose, the *instant messaging and presence services* (IMPS) [8] [7] approach of the Internet Engineering Task Force (IETF) could be utilized for the processing of ABTs. The mechanism allows principals (i.e. users) to provide a so-called presence service with their presence information. The ser-

vice accepts, stores and distributes this information. For the processing of area based triggers, it would have to contain the geographical coordinates, allowing another user to request defined presence information. A requestor of an area could specify its request for presence information based on geographical attributes, i.e. the coordinates of an area.

Publish/subscribe systems [3] [5] could be utilized in a similar way. Providers of ABS content could be considered as publishers, sending the area and the corresponding content to an ABS server. In this case, an MC would act as a subscriber, i.e. a change of his position including the change of the spatial relation to an area would be handled as a new subscription for the related service. For those ABS where e.g. other parties are interested in the whereabouts of facilities, pets or persons, the role of the publisher and subscriber is inverted, i.e. the MC publishes its position and the observing parties would be the subscribers.

The first and second approach (LES & LAT server) presented above are centralized ones. One entity in a network collects and processes the location information from all mobile clients, being sent through the network to it. Additionally, the information about every requested area with the specified trigger criteria has to be available to it. They do not scale for a large number of nodes, areas and a large coverage area, due to the required immense centralized processing effort for the comparison of the client's whereabouts with the borders of the areas and the emission of triggers.

The drawback of the IMPS approach is that obviously the presence information of all users has to be available to one presence service for a complete processing of the area requests. In fact, the presence information of different principals can be distributed on several servers all over the network, requiring exhaustive inter-server communication. Again, this solution cannot be expected to scale with an increasing number of MCs and requested areas. Standard publish/subscribe systems being utilized for the processing are facing the same problems.

Summarizing, the approaches and mechanisms developed so far are not of sufficient efficiency and scalability for the request distribution and location information processing which is required for the computation of ABTs.

3 Assumptions and Proposed Concept

Usually, if a certain *requestor* (e.g. an ABS content provider or observing party) wants to use a service which requires ABTs, he defines his service and the related trigger conditions. Afterwards, a portal [13] [1] of a suited network carrier is contacted which can provide the trigger notifications, i.e. which possesses the technical facilities (servers) for the computation of the trigger events out of the defined areas and MC whereabouts. The execution of the service is delegated to the carrier.

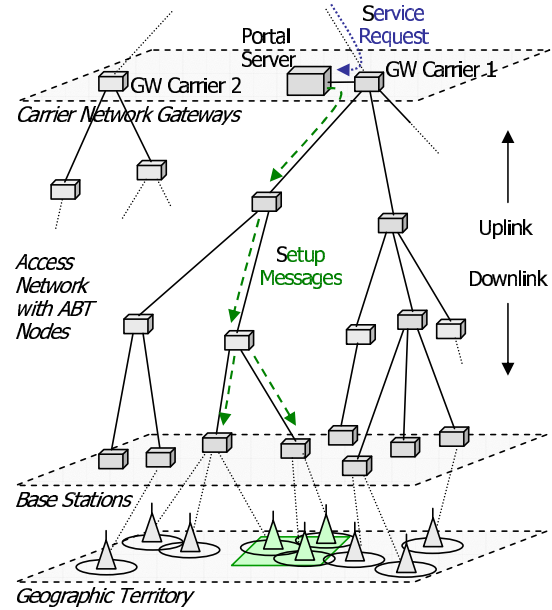


Figure 1. Network topology example. The ABTs are computed in special ABT nodes

Instead of processing the service requests of the requestors in one central entity in the network, the requests are distributed to several entities in the network which are able to compute the ABTs, i.e. they compare the position changes of the MCs with the borders of the requested areas and generate the triggers. We call these entities *ABT nodes*.

The ABT nodes are aligned on different stages of the access network. At the lowest stage (i.e. as close to the base stations as possible), a node is only responsible for a small part of the geographical territory being covered by the complete network, e.g. for a certain district of a city. At the top level, one node is responsible for the whole territory. On the stages in between, ABT nodes may be responsible for whole cities, i.e. the unions of their districts, provinces/states etc., which leads to a hierarchical alignment of the nodes. The subdivision may also not correlate with any underlying topological structure. An example of a carrier access network with the definition of uplink and downlink direction is displayed in figure 1.

After the requestor contacted the portal being e.g. located near the gateway of the carrier access network and after he issued his request, a special setup message containing the request is directly sent through the network towards the selected geographical territory.

The setup messages are forwarded in downlink direction until they reach the last respective ABT node in the network. During the message forwarding, the nodes are informed that they have to handle trigger events which will be emitted by downlink nodes to them.

Our approach performs a partial trigger processing at each network stage. An event from a node in downlink direction may not constitute the final ABT event but requires further treatment, i.e. information from other downlink node. The information about the requests remains stored until its lifetime is exceeded or until it is explicitly revoked.

The approach is based on four basic tasks, the aggregation and segregation of setup messages as well as area based triggers during the processing in the carrier networks. The next sections describe the mechanisms in detail.

3.1 Request Segregation and Distribution to ABT Nodes

We assume that the setup messages being send through the network contain the geographical coordinates of the requested area, a unique ID_{req} of the request, the duration, an action that should be performed due to a trigger (with content that should be provided to the triggering MC, if required) and at least one criterion for the trigger (e.g. leave, enter). They are forwarded via a mechanism for routing to geographical addresses, e.g. GeoCast [10].

During the forwarding of the setup message, an ABT node n_{a1} may discover that the requested area is covered by several nodes (e.g. n_{b1} and n_{b2}) in downlink direction. In this case, the routing decision in the intermediate node n_{a1} will force a duplication and forwarding of the message to n_{b1} and n_{b2} being responsible for the subareas, i.e. a *segregation of the setup message* is performed.

Before a segregated setup message is forwarded, the requested action and its assigned content are removed, because the nodes in downlink direction may not be able to decide whether a MC appearing in or leaving a subarea enters or leaves the whole requested area, and they can therefore not perform the required action. The segregated messages ask the nodes n_{b1} and n_{b2} to generate *basic triggers* if the borders of their subareas are crossed due to the emerging movement of mobile clients. The basic triggers only contain the information that a MC has entered or left a subarea, together with a timestamp and the ID of the request. They are send in uplink direction to node n_{a1} , which has to combine (i.e. aggregate) them.

3.2 Trigger Aggregation

If an ABT node receives basic triggers from nodes in downlink direction for different spatial parts of the same requested area, an *aggregation of triggers* has to be performed. The following items show the required actions.

1. If enter triggers are requested for a certain area, the processing of a basic enter trigger in a node depends on the information if a mobile client with ID_{mc} has left

one of the other subareas shortly before. For instance, if an area is covered by two nodes n_{b1} & n_{b2} in downlink direction and n_{b1} sends the upper level node n_{a1} the information that a certain mobile client entered the subarea being covered by it, n_{a1} has to check if n_{b2} has already announced that the MC left its subarea. In that case, n_{a1} knows that the client did not enter the area like assumed by n_{b1} , because it has formerly already been in it and thus n_{a1} does not generate an enter trigger.

2. The other way round, the decision if a leave trigger must be generated by a node after receiving a basic leave trigger depends on basic enter triggers for the ID_{mc} from the nodes which control other parts of the same area. If one enter trigger of any other involved router is received in addition to the leave trigger, the mobile client has not left the area and the uplink node does not generate the trigger.

The combination of basic triggers to more complex ones can be performed over several network stages, until they sum up to the originally requested ABT. The processing of the partial triggers ends at least when they reach the first node where the original setup message has been segregated.

3.3 Request Aggregation

The top level node and each node performing a segregation during the forwarding of a message keeps a copy of the request. If a new setup message is received, they check if an ongoing request for the identical area has already been stored. If this is true, the forwarding is aborted and the request is linked with the existing one. The *requests are aggregated* in this case. If the aggregating node receives a basic trigger for the first request, it interprets this one also as trigger for the aggregated one.

The mechanisms is not only utilized for the aggregation of requested areas being completely identical, but also for requests which are identical regarding the part of the geographical territory being covered by a certain ABT node in downlink direction. For instance, a node n_{a1} has forwarded a setup messages to two nodes n_{b1} & n_{b2} in downlink direction. Afterwards, a second message arrives, requesting an area being covered by node n_{b2} & n_{b3} , where the part of the area being covered by n_{b2} is identical to the first request. In this case, the new setup message is only forwarded to node n_{b3} .

3.4 Trigger Segregation

If no aggregation of the request could be performed in the intermediate nodes, it finally reaches the last ABT node in downlink direction. These nodes play a central role in the

mapping of location information of mobile clients to trigger information. Each node stores the area requests and compares the current whereabouts of the clients with them. A trigger is only emitted by a node, if the change of the mobile node's positions fulfills a requested criterion.

When a trigger criterion is fulfilled, an appropriate trigger event with ID_{req} and the ID of the mobile client which triggered it (ID_{mc}) is sent in upward direction through the network. At this point it should be noted that some service may not require the IDs of the clients, e.g. statistical services. The first ABT node can perform a first step of service processing by only transmitting information of e.g. the amount of clients which leave or enter an area.

During the forwarding of the triggers in upward direction, each ABT node performs a check if the event must be assigned to different requests and independently be processed, which have formerly been aggregated. This is called *segregation of triggers*.

4 Evaluation of the Approach

In order to assess the potential performance improvement of our approach, we want to solve the basic question whether and how much gain in terms of processing effort and signaling amount can be achieved if the computation of ABTs is distributed to several entities in an access network. For an initial assessment, we conducted a performance study based on an analytical model that concentrates on the two mechanisms of *request segregation* and *trigger aggregation* at different stages of the network.

4.1 Analyzed Approaches

In the remainder of this paper, three different approaches for the processing of ABTs are compared with each other. The first approach to be assessed is a centralized method. The triggers are computed in one central entity in the network by comparing the borders of the requested areas with the changes of the MC whereabouts. The information about all requested areas and positions converges in this entity. The second one is a purely hierarchical approach. Like in the approach that we presented in this paper, ABT nodes are aligned on different network stages. A setup message is forwarded through the network in downlink direction to the node which is responsible for the part of the geographic territory that has been requested, i.e. the forwarding is performed as long as no segregation is required. The triggers are computed at those stages where the forwarding of the messages ends. Afterwards, these two variants will be compared with our approach for the hierarchical and distributed processing of ABTs.

The approaches are analyzed regarding the required amount of signaling information being exchanged on the

links and the effort for the computation of the ABTs. We first calculate the average effort for each position update being sent by a MC. Afterwards, we determine the total effort being required in the network per second for a certain number of MCs and an update frequency.

4.2 Network Model

For the analysis, we consider a carrier access network covering a rectangular section of a geographic territory. The three different approaches are assessed without the influence that may result from an alignment of the ABT nodes to the topological structure as described in section 3. The part of the territory a node is responsible for is split in north-south and east-west direction in downlink direction, leading to a quartering of the territory at each stage.

The nodes for the processing of the ABTs are aligned on $v = 4$ stages L0 to L3. Stage L0 consists of one ABT node possessing the knowledge about all whereabouts of the MCs which are roaming through the rectangular geographic territory section $G_0 = [0, a] \times [0, b]$ being covered by L0. In the stage L1 below, the computation is performed by four different ABT nodes, each being only responsible for a fourth of the territory $G_1(i) \subset G_0$, with $\bigcup_{i=1}^4 G_1(i) = G_0$. Each fourth is divided again into four parts by nodes on stage L2 and each node on stage L3 is responsible for a fourth of a node on stage L2. An example for a resulting network covering a rectangular part of a territory is displayed in figure 2.

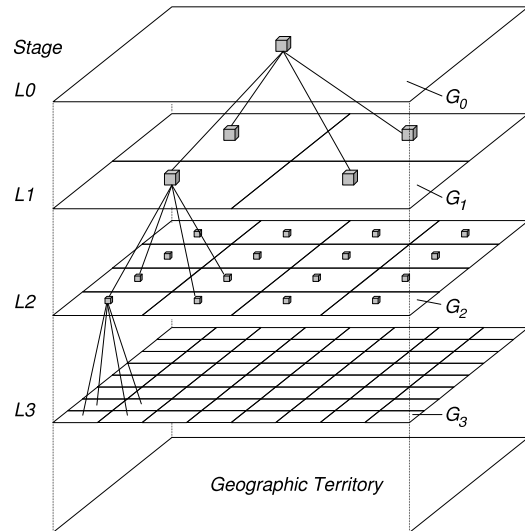


Figure 2. The network model covering a rectangular section of a geographical territory

4.3 Distribution of Requests to Network Stages

In the first step, the forwarding of the requests $A \in \mathbb{R}^2$ to the different network stages will be analyzed. A setup message is forwarded through the network in downlink direction as long as the edges of the requested area $a \in A$ do not intersect the borders of the geographical territory $G_m(i)$ a forwarding node i on stage m is responsible for, i.e. as long as $\partial a \cap \partial G_m(i) \neq \emptyset$. The ∂ denotes the borders of an area. This means that the setup message is forwarded as long as the requested area is entirely part of the territory being covered by a node on stage i . Any further forwarding would require a segregation of the setup message. At the latest, the forwarding is stopped in the nodes on stage $v - 1$.

For this initial model we assume that the requested areas A are rectangular and that their borders are aligned in parallel to those of the covered territory. The centers of the areas are uniformly distributed over the territory, i.e. the borders of the requests may overlap G_0 .

If the length of the edges in x and y direction of a certain requested area j , $a_x(j)$ and $a_y(j)$ are given, its center has to be $\frac{|a_x(j)|}{2}$ away from the border dividing the covered area in x direction and $\frac{|a_y(j)|}{2}$ away from the border dividing the covered area in y direction, respectively.

With the lengths of the borders of the geographic territory G_x and G_y the probability that the edges of an area do not intersect the borders is

$$P(\partial a \cap \partial G_0 = \emptyset) = \frac{(|G_x| - |a_x|) \cdot (|G_y| - |a_y|)}{|G_x| \cdot |G_y|} \quad (1)$$

if $|a_x| \leq |G_x| \wedge |a_y| \leq |G_y|$, else 0. By denoting the probabilities of $a \in A$ to intersect a border in x direction $p_x = \frac{|a_x|}{|G_x|}$ and in y direction $p_y = \frac{|a_y|}{|G_y|}$, we obtain

$$P(\partial a \cap \partial G_0 = \emptyset) = 1 - (p_x + p_y - p_x p_y) \quad (2)$$

under the aforementioned conditions, else 0. In each stage below, the territory is divided into four parts and the lengths of the borders G_x and G_y are halved, resulting in the probability that an area does not intersect in stage m

$$P(\partial a \cap \partial G_m = \emptyset) = 4^m \cdot \frac{(\frac{|G_x|}{2^m} - |a_x|) \cdot (\frac{|G_y|}{2^m} - |a_y|)}{|G_x| \cdot |G_y|} \quad (3)$$

$$= 1 - 2^m (p_x + p_y - 2^m p_x p_y) \quad (4)$$

if $|a_x| \leq \frac{|G_x|}{2^m} \wedge |a_y| \leq \frac{|G_y|}{2^m} \wedge m \in [0..v - 2]$, else 0.

In general, the equation for the conditional probability that an area intersects the borders on stage $Lm, m \in [1..v - 1]$ without intersecting a border on another stage before is

$$\begin{aligned} P(\partial a \cap \partial G_m \neq \emptyset) &= p_{Lm} \\ &= f_1(m, p_x, p_y) - f_1(m - 1, p_x, p_y) \end{aligned} \quad (5)$$

Function $f_1 = 1 - P(\partial a \cap \partial G_m = \emptyset)$ is the probability that an area would intersect the borders on Lm without the existence of the stages above

$$f_1(m, p_x, p_y) = \begin{cases} 1 & \text{if } p_x > \frac{1}{2^m} \vee p_y > \frac{1}{2^m} \vee m = v - 1 \\ 2^m (p_x + p_y - 2^m p_x p_y) & \text{else} \end{cases} \quad (6)$$

4.4 Model for Requested Areas

In addition to the already mentioned assumptions that requested areas will be rectangles with edges of length a_x and a_y whose center will be uniformly distributed in the geographic area, we assume that the lengths of the areas will be exponentially distributed with the resulting p_x being assumed equal to p_y (so, we only consider quadratic areas). In this section, we give some background information on these assumptions.

By the proposed hierarchical and distributed approach for the processing of the ABTs, the amount of segregated and forwarded setup messages highly depends on the size of the requested areas. If only large areas are requested, a huge amount of setup messages will be forwarded to the lower stages, resulting in an accordingly huge number of requests. The ratio between small and large requested areas becomes thus the main factor in the assessment of the approach.

Therefore, we chose areas having different border lengths. The lengths of the borders are exponentially distributed. For a first study, the resulting p_x will be equal to p_y . We used 100 different area sizes with $p_x \in [0.01, 1]$.

By varying the reciprocal mean value λ of the exponential distribution, the ratio between small and large areas changes. The resulting amount of areas with a certain border length (i.e. with a certain $p_x = p_y$) is computed via

$$|\{a \in A : p_x\}| = |A| \frac{F(p_x, \lambda) - F(p_x - 0.01, \lambda)}{F(1, \lambda)} \quad (7)$$

$F(p_x, \lambda) = 1 - e^{-\lambda p_x}$ is the cumulative distribution function of the exponential distribution.

Afterwards, the resulting distribution of the single areas to the different network stages is computed with equation 5. The areas being forwarded to network stage Lm without a segregation are called A_m . The resulting $|A_m|$ for a total amount of $|A| = 10000$ requests are displayed in figure 3.

Most of the ABT applications will be intended to notify the user of a MC after he entered an area, i.e. a message will be send to the MC. In this paper, we perform the analysis under the assumption that after the generation of an ABT a notification with an average size σ_r will be send by the ABT node to the MC.

In our model for the setup messages, we assume that a request will be substituted N_s times per second in the network by another one. We assume that the substitution will

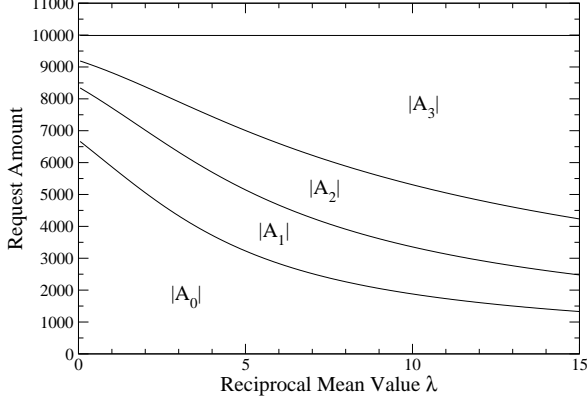


Figure 3. The stacked graphs show the distribution of $|A| = 10000$ requests depending on λ

not influence the distribution to the single network stages on average and the $|A_m|$ remain constant.

4.5 Model for the Mobile Clients

For the analysis of the performance of the approach the modeling of the mobile client behavior is widely simplified. We assume an amount of N_{MC} MCs. Each of them generates every t_{pu} seconds a position update consisting of the $MCID$, timestamp, geographical coordinates, status and message type and sends it through the network. The size of a position update is σ_p .

In order to directly compare the different ratios of the area sizes, we assume a constant rate η_{tr} between position updates and ABTs that are triggered in the network, independently from a certain λ .

4.6 Centralized Approach

In the centralized approach, the triggers are computed in one central network entity where all the position updates and setup messages converge. In our assumed network architecture this corresponds to the entity on stage L0.

For the calculation of the exchanged signaling information we consider the exchanged signaling bytes and the amount of network links being used. A position update with size σ_p being sent by a mobile client to an entity on stage L3 and between the different stages to the ABT node on stage L0 uses v links. Therefore, the amount of signaled position information b_p per position update is given by

$$b_p = \sigma_p v \quad (8)$$

The signaled information for the replies per position up-

date is calculated in an analogous way

$$b_r = \sigma_r v \eta_{tr} \quad (9)$$

The total exchanged amount of signaling information per second for the centralized approach, $B_{\text{central}} = N_p(b_p + b_r)$ results in

$$B_{\text{central}} = N_p v (\sigma_p + \eta_{tr} \sigma_r) \quad (10)$$

where N_p is the total amount of all MCs in the geographic territory times the number of position updates per second.

The computational effort for the processing of a position update depends on the amount of requested areas that need to be checked. With suited algorithms and data structures [9], the effort can be reduced to $O(\log(n) + k)$, where n is the number of requested areas and k the number of candidates which need to be checked. In our case, the required processing effort per position update is thus

$$w_{tr} = \omega_{tr}(\log(|A|) + |X|) \quad (11)$$

ω_{tr} is a measure for the required processing effort and $|X|$ the number of candidates. The total processing effort per second is

$$W_{\text{central}} = N_p w_{tr} = N_p \omega_{tr}(\log(|A|) + |X|) \quad (12)$$

4.7 Hierarchical Approach

For the hierarchical processing, the additional signaling effort b_s per setup message to the intermediate nodes performing the processing of the position updates on the different stages in the network has to be taken into considerations. Therefore, the resulting signaling amount per second is computed by

$$B_{\text{hierarchical}} = N_p(b_p + b_r) + N_s b_s \quad (13)$$

In order to compute the ABTs, the knowledge about the position updates is required in every node on the different network stages. Therefore, equation 8 for b_p holds also in this case.

The ratio $|A_m|$ to $|A|$ determines the probability that a request is forwarded to a certain stage m . We obtain the resulting signaling effort per setup messages via

$$b_s = \frac{\sigma_s}{|A|} \sum_{m=1}^{v-1} m |A_m| \quad (14)$$

with σ_s being the average size of a setup message in bytes.

With the knowledge about the requested service, a node can directly send the ABT result to the triggering MC in the network. As already stated, the ratio between the triggered ABTs is approximately equal and b_r is thus

$$b_r = \frac{\sigma_r \eta_{tr}}{|A|} \sum_{m=0}^{v-1} |A_m| (v - m) \quad (15)$$

The effort for the computation of the area based triggers depends on the number of stored requests and the amount of requests that need to be checked. On stage m of the network, the number of request is allocated to 4^m nodes. The effort is calculated similar to equation 12, but is constituted by the sum of the portions on every network stage

$$W_{\text{hierarchical}} = N_p \omega_{\text{tr}} \sum_{m=0}^{v-1} \left(\log \left(\frac{|A_m|}{4^m} \right) + \frac{|A_m|}{|A|} \cdot \frac{|X|}{4^m} \right) \quad (16)$$

4.8 ABT Approach

In the ABT approach, all requests are forwarded in downlink direction to stage $Lv - 1$. In the remainder of this paper, we use the following notion for the forwarded areas. S_m are the requests being forwarded by stage Lm . Due to the fact that all setup messages are forwarded, S_m is equal to A_m in the ABT approach. With $S_{i,j}$ we denote the resulting segregated requests on stage j that have been forwarded by stage i . In general, $S_{i,j} = \emptyset \forall j \leq i$.

During the forwarding process, the setup messages are segregated, i.e. the number of resulting requests increases. We first have to determine the amount of resulting requests on stage $m + 1$, if a request is forwarded by an ABT node on stage m . If the requested area intersects one border of $G_{m+1}(i)$, two segregated setup messages have to be sent in downlink direction. If two borders are intersected, four have to be sent. The probability that an area with $p_x = p_y$ intersects two borders on stage m is calculated via

$$f_4(m, p_x, p_y) = \begin{cases} 1 & \text{if } p_x > \frac{1}{2^m} \wedge p_y > \frac{1}{2^m} \\ \frac{f_3(m-1, p_x, p_y)}{f_1(m, p_x, p_y) - f_1(m-1, p_x, p_y)} & \text{else} \end{cases} \quad (17)$$

Function f_3 is the probability that an area intersects two borders referring the total area

$$f_3(m, p_x, p_y) = \begin{cases} 1 & \text{if } p_x > \frac{1}{2^m} \wedge p_y > \frac{1}{2^m} \\ 4^m p_x p_y & \text{else} \end{cases} \quad (18)$$

If a request has to be forwarded through several stages, e.g. from $L0$ to $L3$, the amount of resulting requests is approximated with

$$S_{m,m+3} \approx 2(\lceil 8p_x \rceil + \lceil 8p_y \rceil) \quad (19)$$

This means, at least the ABT nodes being responsible for the borders of the requested area receive the setup message. If requests are forwarded from Lm to $Lm + 2$, the number of resulting requests is approximated with

$$S_{m,m+2} \approx 2(\lceil 4p_x \rceil + \lceil 4p_y \rceil) \quad (20)$$

With the knowledge about the forwarded requests, the resulting signaling and processing effort can be computed.

Similar to the hierarchical approach, the total amount of exchanged bytes over the links consists of the position updates, replies and setup messages. Additionally, the signaling amount b_{pt} for the partial trigger information has to be considered. Thus, the total amount is

$$B_{\text{ABT}} = N_p(b_p + b_r + b_{\text{pt}}) + N_s b_s \quad (21)$$

Due to the fact that all setup messages have been forwarded to stage $Lv - 1$ in the network, the original position information from the MCs is only required on that stage, i.e. the resulting signaling amount for one position update is

$$b_p = \sigma_p \quad (22)$$

In the ABT approach, the partial triggers being generated in the areas where the segregated setup messages have been sent are aggregated at the stage where the original setup message has been forwarded to without segregation. The amount b_r is therefore identical to the hierarchical approach, and equation 15 also holds.

The same is true for equation 14 determining the amount b_s , but the segregated setup messages have to be taken into consideration. The resulting amount of setup messages is the sum of all messages being sent from a stage to all of the stages below it. Therefore, the resulting signaling amount for the setup messages is

$$b_s = \frac{1}{|A|} \left(\sigma_s \sum_{m=1}^{v-1} m |A_m| + \sigma_{\text{ss}} \sum_{m=1}^{v-1} \sum_{l=m+1}^{v-1} |S_{m,l}| \right) \quad (23)$$

We introduce σ_{ss} as the average size for the segregated setup message at this point. An ABT node performing the computation of partial ABTs in an area being requested by a segregated setup message is not sending the reply to the MC. Therefore, the content is not part of the segregated message, i.e. $\sigma_{\text{ss}} = \sigma_s - \sigma_r$.

If a setup message is segregated, it will result in several requests on the network stages below. Simultaneously, the number of partial triggers being generated in the requested area parts increases. In the worst case, a MC roams through all area parts of the same request, generating partial triggers, before the original trigger is fulfilled. We approximate the amount of partial triggers with

$$b_{\text{pt}} = \frac{\sigma_{\text{pt}} \eta_{\text{tr}}}{|A|} \sum_{m=1}^{v-1} \sum_{l=m+1}^{v-1} |S_{m,l}| \quad (24)$$

The constant σ_{tr} is the size of a partial trigger. A partial trigger does not have to contain all information a position update has to, but at least the MC_{ID} , timestamp, Req_{ID} and flags.

In order to calculate the processing effort for the ABTs in our approach, the effort for the generation of the partial

triggers w_{tr} on stage $Lv - 1$ and aggregation of the triggers w_{ag} on all stages on the network has to be considered

$$W_{ABT} = N_p(w_{tr} + w_{ag}) \quad (25)$$

Since the setup messages have been forwarded to stage $Lv - 1$, the resulting effort for the processing of the triggers is according to equation 11

$$w_{tr} = \omega_{tr} \left(\log \left(\frac{|R_{v-1}|}{4^{v-1}} \right) + \frac{|X|}{4^{v-1}} \right) \quad (26)$$

With R_{v-1} we denote the resulting set of requests that are handled on stage $Lv - 1$ or that have been forwarded to it

$$R_{v-1} = A_{v-1} \bigcup_{m=0}^{v-2} S_{m,v-1} \quad (27)$$

The effort for the aggregation of the triggers is from a computational point of view quite low in contrast to the computation of a trigger based on a position update. It required the lookup in a database for all segregated requests and a second lookup if a partial trigger from a MC has been received

$$w_{ag} = \frac{\omega_{ag} \eta_{tr}}{|A|} \sum_{m=0}^{v-2} \left(\log \left(\frac{1}{4^m} \left(|S_m| + \sum_{l=0}^m |S_{l,m}| \right) \right) + \log \frac{N_{MC}}{4^m} \right) \quad (28)$$

5 Performance Discussion

In this section we evaluate the metrics which have been derived in the previous sections. Table 1 shows the actual parameters being assumed and chosen from existing technologies for our analysis. With the assumed position update interval t_{pu} and the ratio between triggers and position updates η_{tr} , each MC generates two triggers per hour on average. Furthermore, we assume that 2 setup messages are send every minute. The size of the reply is based on the mean value of an SMS and MMS message. The size of the setup message has been chosen with respect to the additional data for the service management (e.g. accounting).

In figure 4 the computational effort is displayed which would be required for the realization of the ABTs in relation to the reciprocal mean values λ and the resulting distribution of the requests to the different stages. In the worst case, i.e. for small λ being equivalent to a great number of large areas, the required total effort can be reduced to about three quarters with a purely hierarchical processing of ABTs compared to the centralized one. With the hierarchical and distributed approach including segregation and aggregation presented in this paper, the amount can finally be reduced to nearly a fourth for $\lambda = 0$.

With increasing λ , the processing effort decreases. The ratio between the centralized and both hierarchical approaches also decreases with increasing λ . For $\lambda = 15$ the

Table 1. Parameters for the evaluation of the approaches

Parameter	Value
Number of network stages v	4
Requested areas A	10 000
Mobile clients N_{MC}	1 000 000
Position update interval t_{pu}	10 s
Amount of setup messages N_s	1/30s
Amount of position updates N_p	100 000/1s
Ratio triggers/position updates η_{tr}	1/180
Setup message size σ_s	10 000 bytes
Size of a reply σ_r	5 070 bytes
Size of a position update σ_p	38 bytes
Size of a partial trigger σ_{pt}	21 bytes
Processing of a position update ω_{tr}	24 operations
Aggregation of a trigger ω_{ag}	3 operations

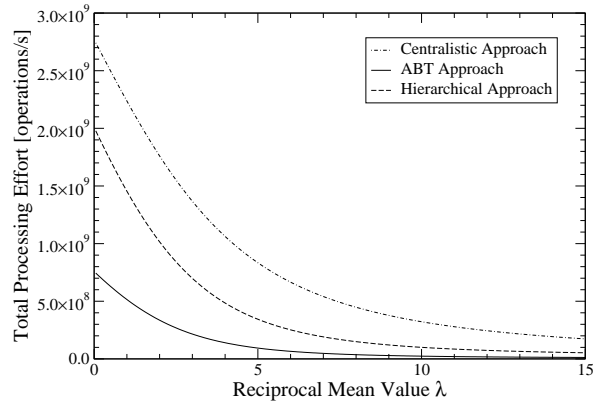


Figure 4. The processing effort for the three approaches

computational effort of the new approach is approximately 7.7 % of the centralized one.

The segregation and forwarding of requests especially for huge areas leads to a large consumption of bandwidth in the access network for the setup of the ABT requests, the effect that accompanies nearly every distributed approach by default. In figure 5, the resulting amount R_{v-1} of segregated requests on the last stage in downlink direction is displayed.

In order to analyze the effect of the request distribution on the signaling amount, we compared the average number of bytes being exchanged to set up the requests. The result is displayed in figure 6. We only consider the amount on the access network links, which is 0 in case of the centralized approach. As we can see, the amount is quite large for the ABT approach.

Nevertheless, by the distribution of the requests close to

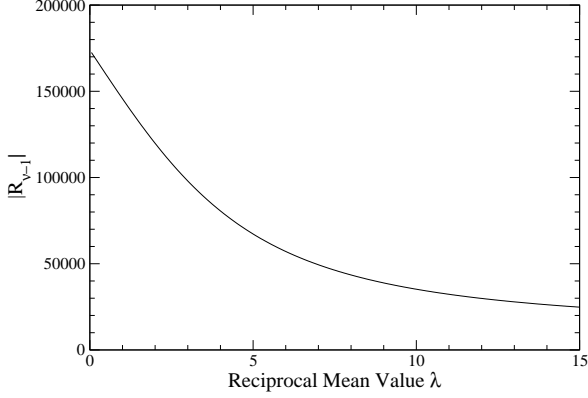


Figure 5. The graph shows the resulting amount of segregated and forwarded requests $|R_{v-1}|$ on stage $v-1$ for $|A| = 10000$ requests

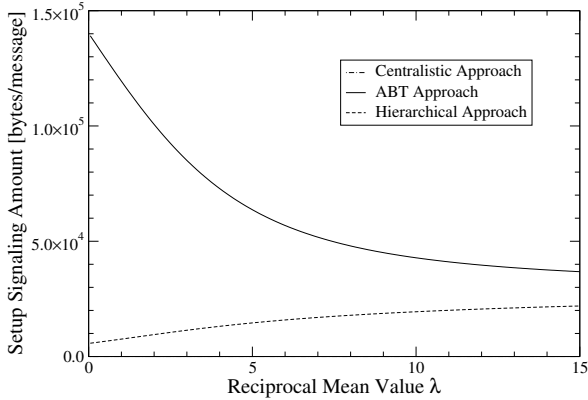


Figure 6. Average signaling amount being required for one setup message in the access network

the access routers and the more efficient processing of the position updates, the totalized amount of bytes being exchanged over the links in the network is reduced, as being displayed in figure 7.

The amount for the centralized approach depends solely on the number of mobile clients and requested areas in the network and remains therefore constant for different distributions of area sizes. The graph shows that for small λ , the savings of the hierarchical approach compared to the centralized one are relatively low with about 6% for $\lambda = 0$ and increases only to approximately a fourth. The amount of the new ABT approach lies significantly below that of the hierarchical one (roughly half of the amount).

The analysis shows that a purely hierarchical approach significantly reduces the processing effort for the ABTs but

provides only small gains regarding the exchanged signaling information compared with a centralized approach.

The results for the new ABT approach show that the total signaling amount as well as the processing effort can be further reduced, even in the worst case (small λ). Like for the hierarchical one, the amount decreases with increasing λ .

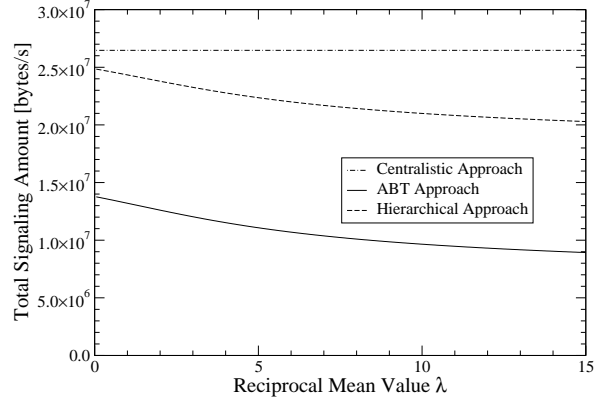


Figure 7. The total signaling amount of the three approaches

6 Conclusion

In this paper, we presented a new approach for distributed computation of ABTs in different stages of a carrier network. Trigger events are derived by the segregation and aggregation of setup messages and partial events.

The analysis and comparison of our approach with a centralized and a hierarchical one has solved the basic question if a gain can be achieved regarding processing effort and signaling amount if the computation of the ABTs is distributed to several entities in an access network. We demonstrated that a processing of ABT requests and location information as close to the base stations as possible offers a significant reduction of both total exchanged signaling information and required effort, although the geographical distribution leads to a multiplication of the amount of segregated area requests (see figure 5).

Based on the findings of this analysis, we will investigate the capabilities of the distributed and hierarchical ABT processing by means of a simulation study in future work. This will allow us to use more complex models in order to get detailed insights about the capabilities of our approach, e.g. for certain mobility behaviors of the MCs, probabilities for the triggered ABTs and different spatial distributions of the requested areas. We will also extend our analysis to evaluate potential gains to be achieved with the *aggregation of*

setup messages and the corresponding *segregation of trigger messages*, two mechanisms of our approach that have not been addressed in the initial analysis presented in this paper. Additionally, we will analyze further mechanisms for the reduction of signaling and processing effort under the aspects of applicability in networks with heterogeneous access technologies.

References

- [1] Open service access (osa); application programming interface (api); part 3: Framework. ES 203 915-3, European Telecommunications Standard Institute (ETSI), April 2005.
- [2] 3rd Generation Partnership Project 2 (3GPP2). Location-based services system (lbss) stage 1 description. S.R0019 Version 1.0.0, Sep 2000.
- [3] M. K. Aguilera, R. E. Strom, D. C. Sturman, M. Astley, and T. D. Chandra. Matching events in a content-based subscription system. In *Proc. Symposium on Principles of Distributed Computing*, pages 53–61, 1999.
- [4] I. Akyildiz, J. McNair, J. Ho, H. Uzunalioglu, and W. Wang. Mobility management in next-generation wireless systems. In *Proceedings of the IEEE*, volume 87, pages 1347–1384, August 1999.
- [5] G. Banavar, T. Chandra, B. Mukherjee, J. Nagarajarao, R. E. Strom, and D. C. Sturman. An efficient multicast protocol for content-based publish-subscribe systems. In *Proc. 19th IEEE Intl. Conf. on Distributed Computing Systems*, Austin, Texas, USA, May 1999.
- [6] A. Bar-Noy, I. Kessler, and M. Sidi. Mobile users: to update or not to update? *Wirel. Netw.*, 1(2):175–185, 1995.
- [7] M. Day, S. Aggarwal, G. Mohr, and J. Vincent. RFC 2779: Instant messaging/presence protocol requirements, 2000.
- [8] M. Day, J. Rosenberg, and H. Sugano. RFC 2778: A model for presence and instant messaging, 2000.
- [9] M. de Berg, M. van Kreveld, M. Overmars, and O. Schwarzkopf. *Computational Geometry. Algorithms and Applications*. Springer, second edition, 2000.
- [10] T. Imielinski and J. C. Navas. Gps-based addressing and routing, November 1996.
- [11] Mobilaris. Mobilaris location alert trigger server m-lats. http://www.mobilaris.com/download/Mobilaris_LBS_Trigger_solution_Feb2004.pdf, Feb. 2004.
- [12] G. Pei and M. Gerla. Mobility management for hierarchical wireless networks. *Mob. Netw. Appl.*, 6(4):331–337, 2001.
- [13] J. Schiller and A. Voisard. *Location-Based Services*. Morgan Kaufmann Series in Data Management Systems. Morgan Kaufmann, 2004.
- [14] Siemens. Location enabling server. http://communications.siemens.com/cds/frontdoor/0,2241,hq_en_0_67965_rArNrNrNrN_prodId%253A67965_prodParentId%253A68643,00.html.
- [15] R. Subrata and A. Zomaya. Location management in mobile computing. In *International Conference on Computer Systems and Applications, ACS/IEEE*, pages 287–289, Beirut, Lebanon, Jun 2001.
- [16] V. Wong and V. Leung. Location management for next generation personal communication networks. *IEEE Network*, 14, Sept/Oct 2000.